

**APPLICATION FOR PERMIT TO CROSS COUNTY ROAD
TO CONSTRUCT PIPELINE OR UTILITY**

**THE STATE OF TEXAS
COUNTY OF JACK**

NOW COMES- BRAZOS TELEPHONE COOP., hereinafter called Company, and respectfully makes this application to the Commissioners Court of Jack County, Texas, to grant unto the Company authorization to lay a pipeline or place a utility across and under the public roads of the County of Jack, State of Texas, conditioned as follows:

1. That said Company, in consideration for the grant by said County, does hereby agree that said pipeline/utility of the following description, crossing a county road in Precinct - 3, Jack County, Texas, at a point hereinafter indicated, will be constructed in such a manner that the construction of same will not interfere with public travel, and that no construction will begin until the Commissioner of said precinct, his agents, or employee approves said location by an on-site inspection.

DESCRIPTION AND LOCATION (Map must be attached. Aerial photos are not acceptable. Location should include GPS coordinates of crossing.):

Brazos Telephone Coop. is proposing to install fiber on Dearing Rd. installing 2 road bores. One bore is going under creek and the 2nd bore crossing road at 1831 Dearing Rd.

2. The Company assures the County that it has obtained authorization, if any is required from any landowners adjoining the crossing to cross whatever portion of their land, if any, lies beneath the roadway.

3. Such pipeline/utility shall be encased, so buried, covered, constructed and maintained as not to interfere with the use and occupancy of such roads by the public or the County. That a pipeline shall be buried to the depth of at least three (3) feet below the surface of the borrow ditch, that the pipeline/utility shall be situated no closer than three (3) feet from the edge of the roadway, and that the road will be restored at the time of construction to its original condition.

4. In the event it becomes necessary to build a Farm-to-Market Road or other road across such roads, it will become the duty of said the Company to adjust its pipeline with such construction without compensation from the County.

5. If said crossing is accomplished by crossing the traveled portion of said road, then the Company agrees it shall, that at its expense, bore under the road as its means of crossing and not cut or trench said road for a crossing. Said boring shall be at a depth of at least three (3) feet below the depth of the borrow ditch.

6. The Company shall fill and level ditches using appropriate fill material or gravel so as to return the road and/or borrow ditch in same condition as before construction so far as possible. Company shall remove any large rocks unearthed at construction at its expense.


7. The Company shall pay, at the time of application, the sum of \$0.00 (EXEMPT) for each crossing unto the Treasurer of Jack County, Texas. In the event that the permit is not granted, the application fee will be returned.
8. Said access herein granted may be assigned by the Company without further grant or procedure but grantee shall be bound by the same conditions.
9. In the event that the Company abandons its line, the Company shall remove its line from the roadway and this grant is vacated.
10. The Company is responsible to present this application to the Commissioner of the Precinct involved and obtain his signature evidencing the fact that he has seen the application and discussed the location with the Company. The Company shall then present the Application with the appropriate check to the County Judge's Office to then make arrangements for placing the matter on the Commissioners Court Agenda for approval.
11. The Company shall call the County Commissioner 48 hours prior to starting the actual work.


DATED THIS 12th day of June, 2023.

Recommended by:

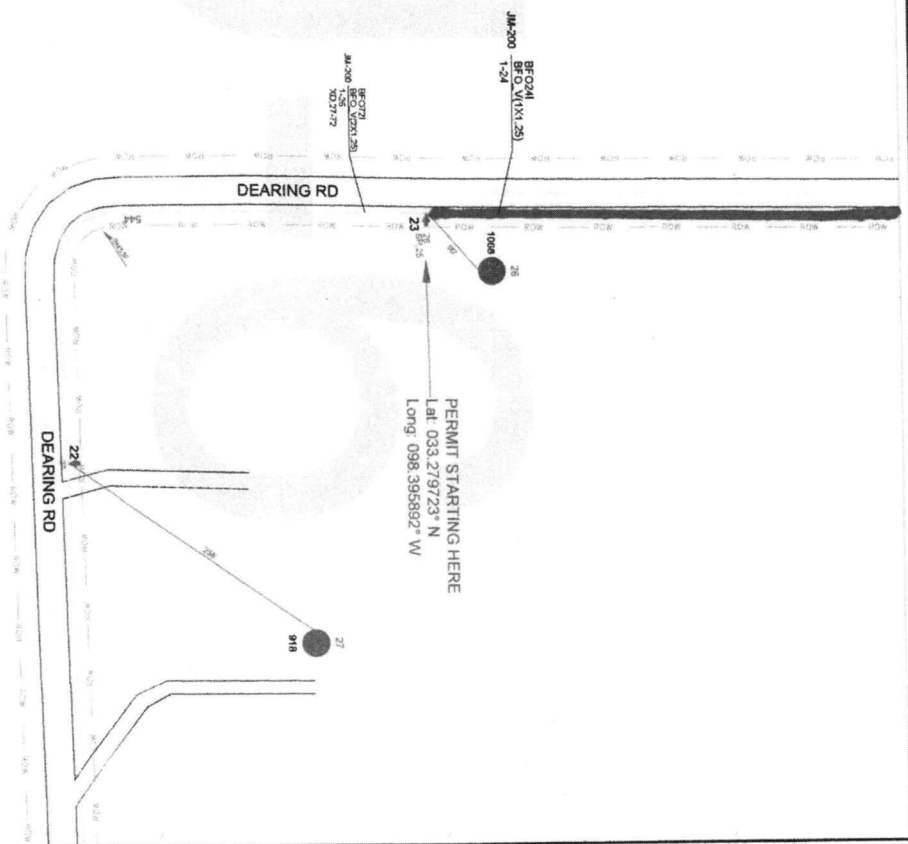
APPLICANT: Chuck Calvin

Phone No.: 940-564-7312


COMMISSIONER: _____
PRECINCT # - 4 -

By:  -

APPROVED: _____
County Judge of Jack County, Texas



DATE CREATED: 09/08/2011
DATE REVISION: 02/28/2012
DRAWN BY: Andy Cooper

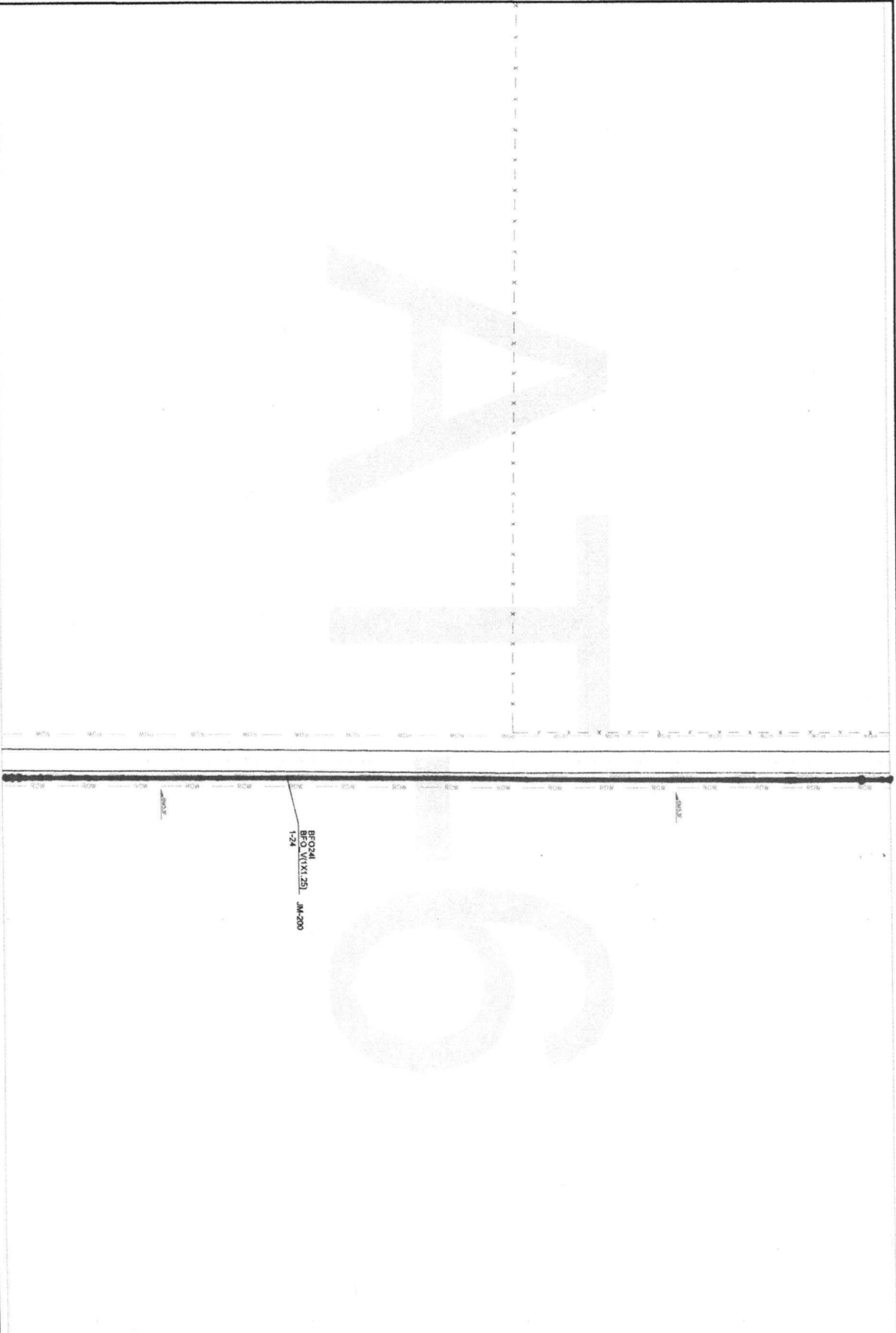


SCALE: 1" = 50.00'

COMPANY:
Denton Engineering Corp. Inc.
SYSTEM:
Survey, Texas
PROJECT NUMBER:
4401-25005
DESCRIPTION:
Survey 7712
MAP:
AU-6



AS-6



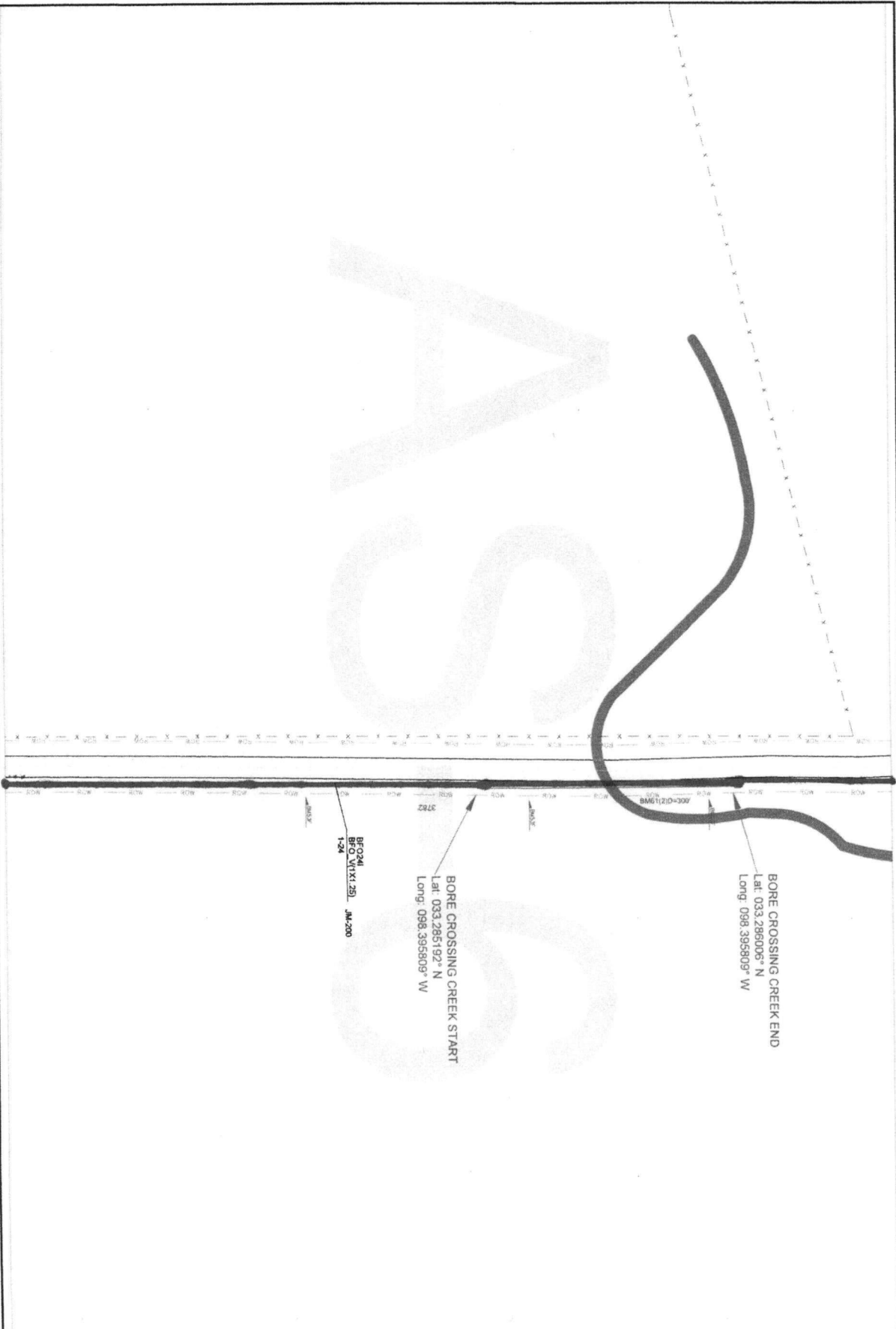
DATE CREATED: 08/2003
DATE REVISED: 05/2003
DRAWN BY: Jody Carter
SCALE: 1" = 50.00'
COMPANY: Barton Malow Corp. Inc.
PROJECT: Barton, Texas
PROJECT NUMBER: 44501-20-005
DESCRIPTION: Barton 511P
MAP: AT-6

CHR Solutions


9-IV

AT-6

AR-6




DATE CREATED: 08/08/08
DATE REVIEWED: 08/08/08
DRAWN BY: John Carter



N

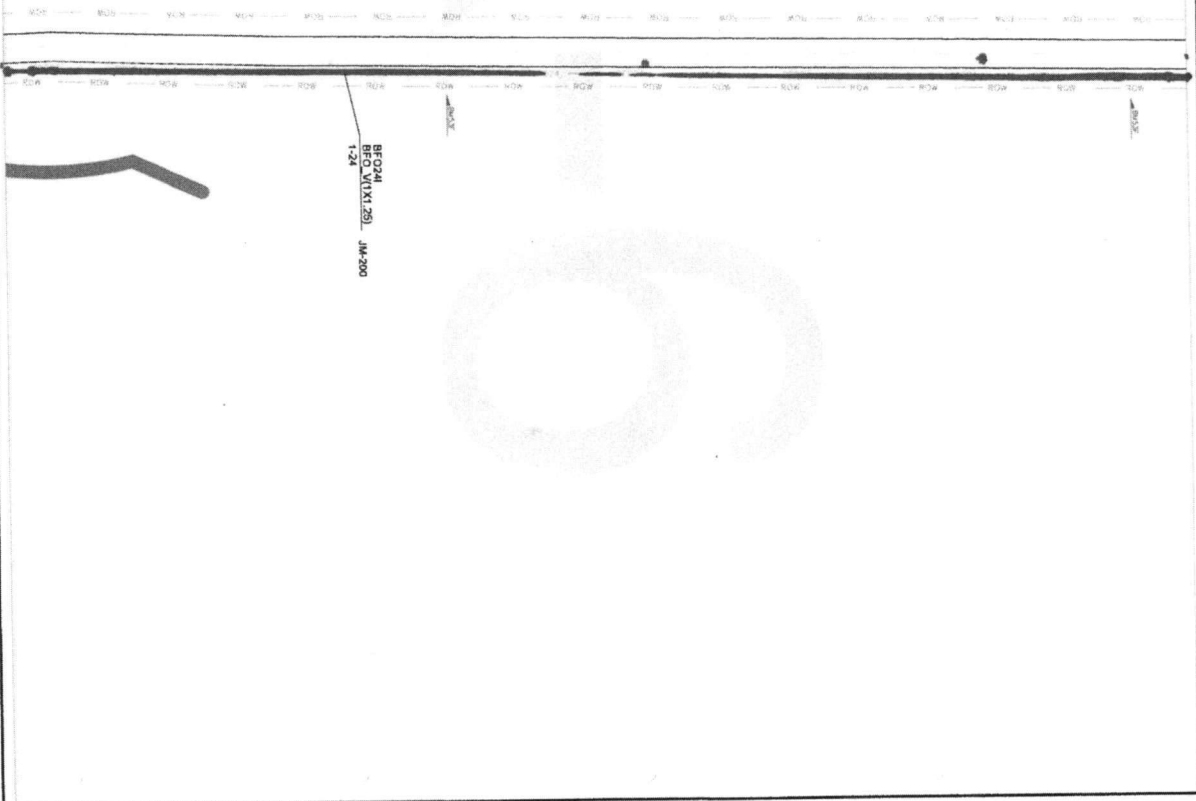
SCALE: 1:50,000
COMPANY: Brown Telephone Corp. Inc.
OFFICE: Brown Telephone Corp. Inc.
PROJECT NUMBER: 1000-10000
DESCRIPTION: Brown Telephone Corp. Inc.



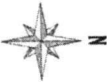
CHR Solutions

MAP: AS-6

AQ-6




DATE CREATED: 8/20/2013
DATE REVISION: 8/20/2013
CREATED BY: Jodi Corbett



N

SCALE: 1:50,000

COMPILED BY: Jodi Corbett
Checked: Jodi Corbett
Project Manager: Jodi Corbett
Project Number: 1401-24-000
Description: Jodi Corbett
Map: AR-6

 CHR Solutions

AS-6

